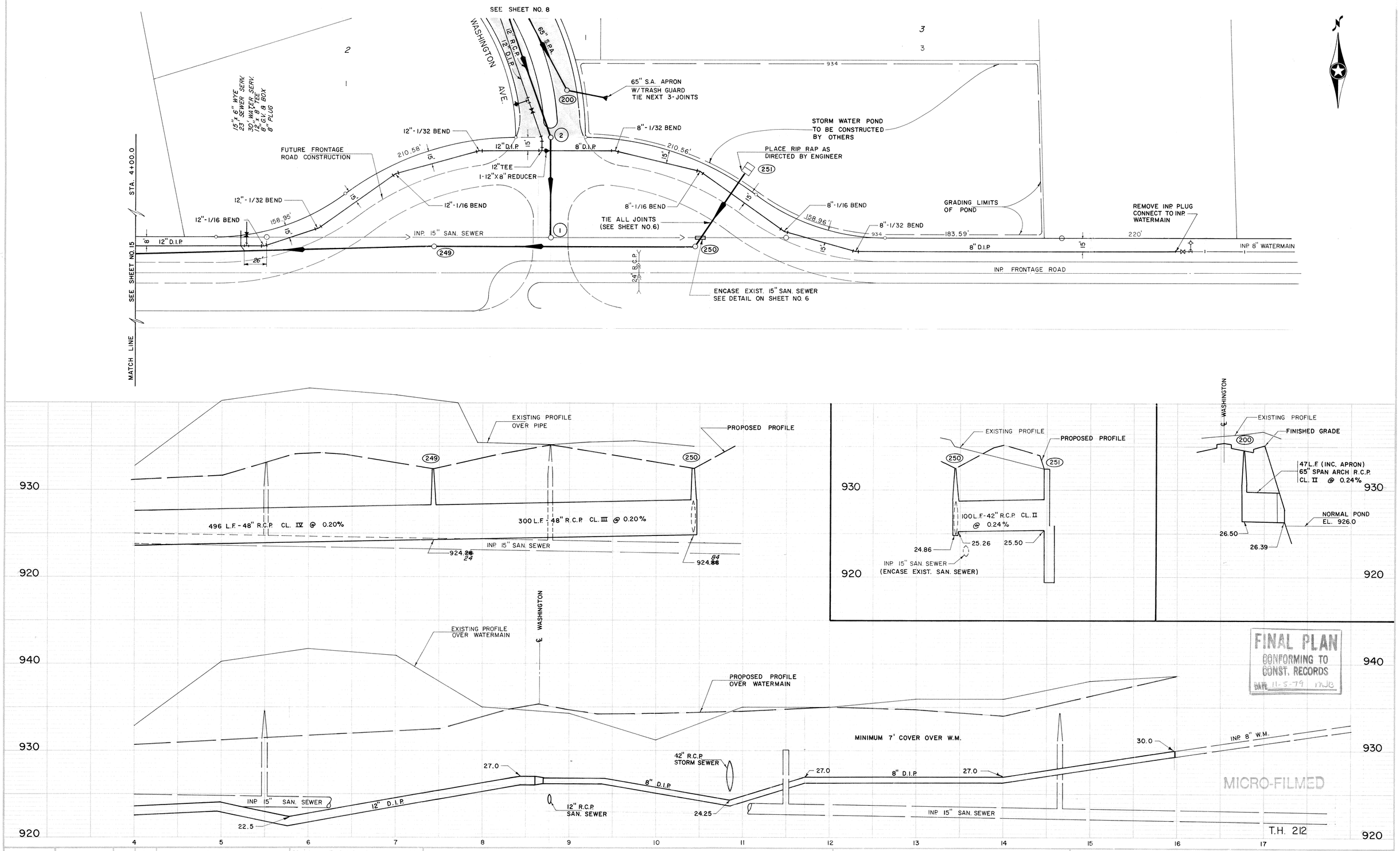


FINAL PLAN CONFORMING TO CONST. RECORDS DATE 11-5-79 MJB

MICRO-FILMED

| SURVEY: | SCALE: | NO. | DATE | REVISIONS |
|---|---|---|---|---|
| DESIGN: | 1" = 50' HORIZ. | | | |
| DRAWN: | 1" = 5' VERT. | | | |

I hereby certify that this plan was prepared by me or under my direct supervision and that I am a duly Registered Professional Engineer under the laws of the State of Minnesota.
Leonard Neugent
Date 9-25-78 Reg. No. 9402

SHORT – ELLIOTT – HENDRICKSON, INC.
Saint Paul, Minnesota • Chippewa Falls, Wisconsin

**STILLWATER, MINNESOTA**

PLAN - PROFILE

FILE NO.: 77085
DATE: SEPT. 25-78
16/23

P-47.1

# WASHINGTON AVENUE NO.

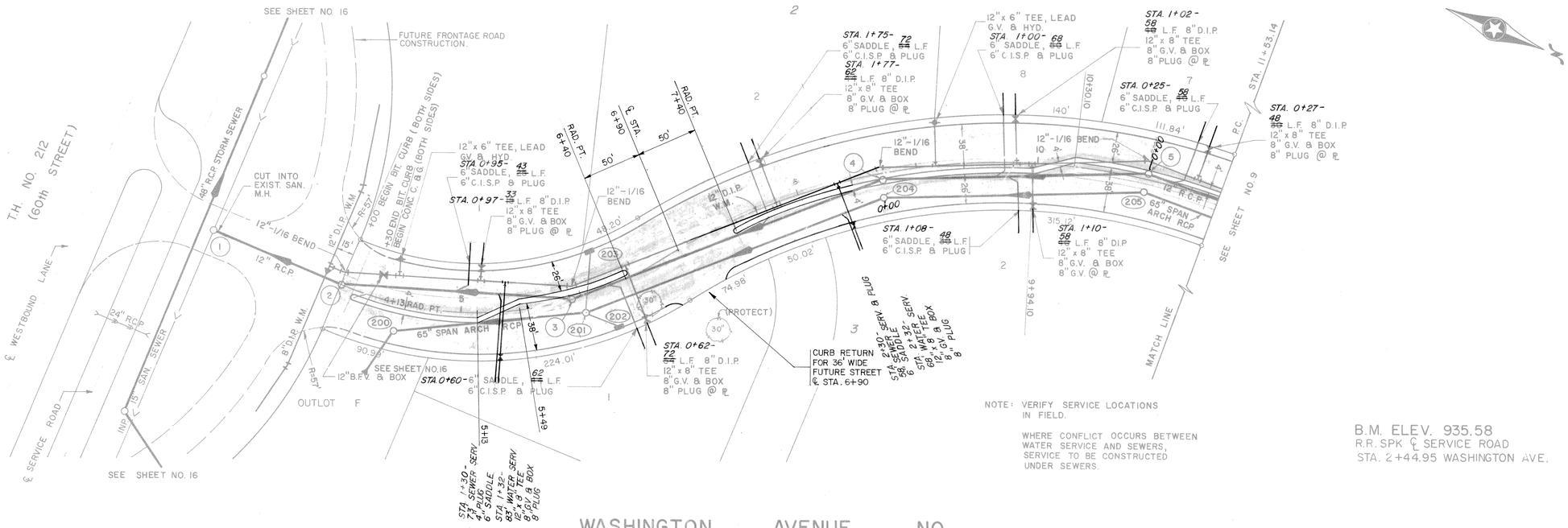


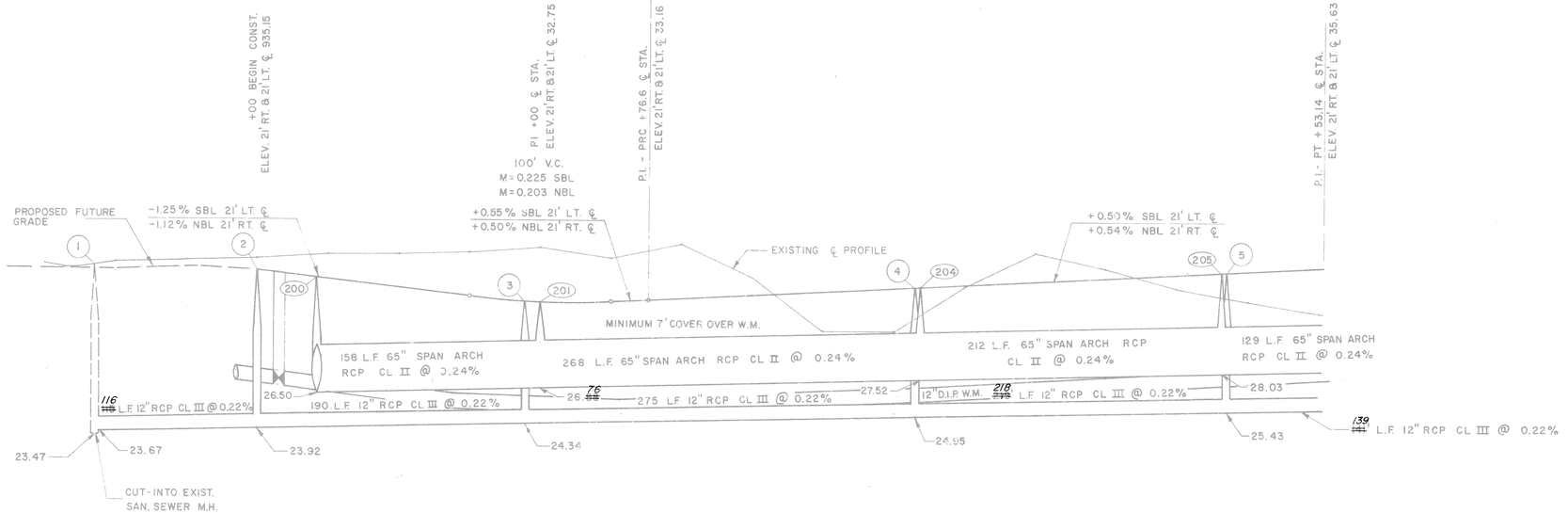


FINAL PLAN
CONFORMING TO CONST. RECORDS
DATE 11-5-79 MJB

MICRO-FILMED WASHINGTON AVE.

| SURVEY: | SCALE | NO. | DATE | REVISIONS | | SHORT ELLIOTT HENDRICKSON, INC. | STILLWATER, MINNESOTA | PLAN - PROFILE | JOB NO. 77085 | 8-A |
|---|---|---|---|---|---|---|---|---|---|---|
| DESIGN: | 1" = 50' HORIZ. | 1 | 11-17-78 | CHANGE ISLAND DIMEN. | | Saint Paul, Minnesota • Chippewa Falls, Wisconsin | | | DATE SEPT. 25, 78 | 23 |
| DRAWN: | 1" = 5' VERT. | 2 | 4-27-79 | CHANGE ISLAND ALIGN. (CONST. PLAN ONLY) | Leonard Newquist Date 9-13-79 Reg. No. 9402 | | | | | |

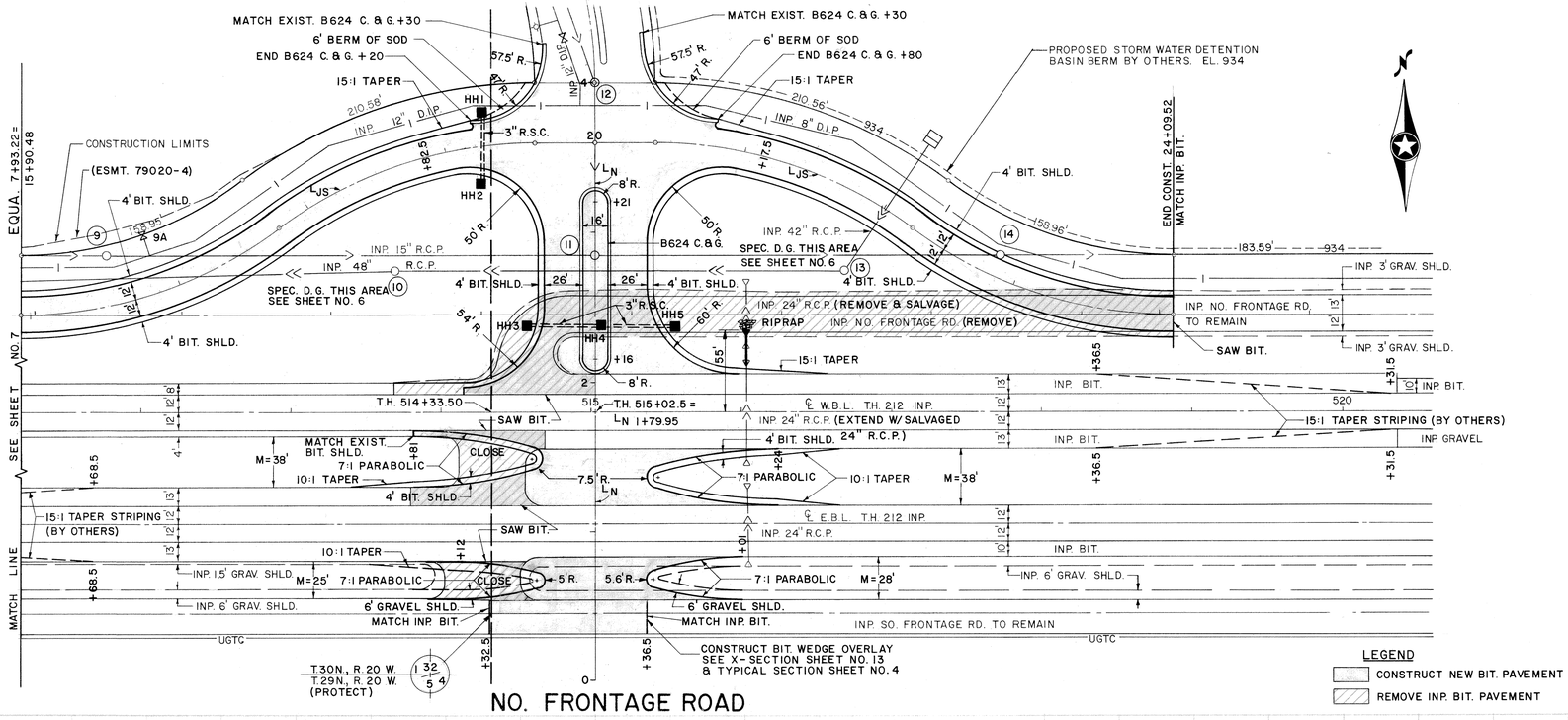


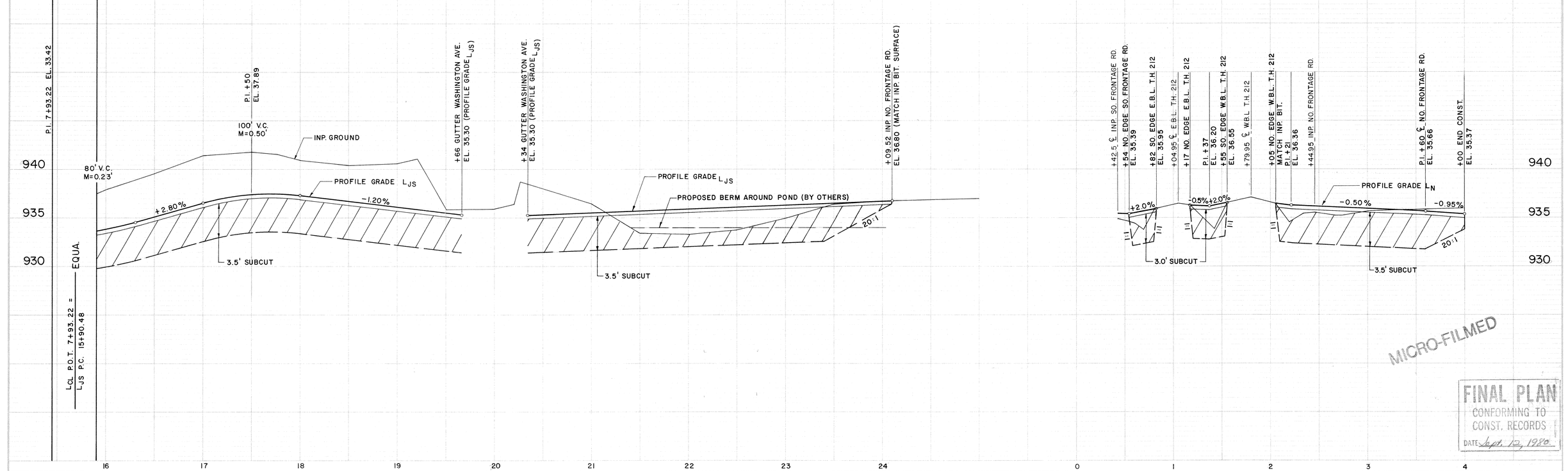


MICRO-FILMED

FINAL PLAN
CONFORMING TO CONST. RECORDS
DATE Sept. 12, 1980

| | | | | | | | | |
|---|---|---|---|---|---|---|---|---|
| SURVEY: C.L. J.S. | SCALE: 50' HORIZ. / 5' VERT. | NO. | DATE | REVISIONS | I hereby certify that this plan was prepared by me or under my direct supervision and that I am a duly Registered Professional Engineer under the laws of the State of Minnesota. Date 3/14/79 Reg. No. 4571 | SHORT – ELLIOTT – HENDRICKSON, INC. Saint Paul, Minnesota • Chippewa Falls, Wisconsin | STILLWATER, MINNESOTA | PLAN – PROFILE | FILE NO.: 79020 DATE: 3-14-79 | 8 / 15 |
| DESIGN: R.E.M. | | | | | | | | | | |
| DRAWN: D.P.H. | | | | | | | | | | |

S.P. 8214-83 P-474

BASE OVERLAY DRG. NO

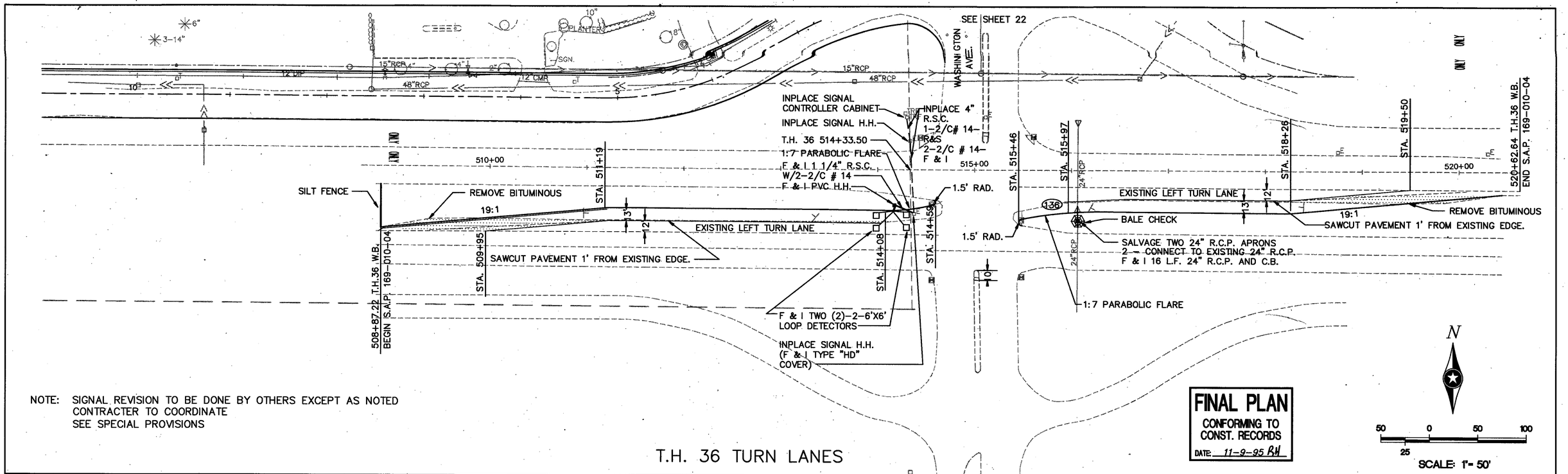


NOTE: SIGNAL REVISION TO BE DONE BY OTHERS EXCEPT AS NOTED
CONTRACTER TO COORDINATE
SEE SPECIAL PROVISIONS

**FINAL PLAN**
CONFORMING TO CONST. RECORDS
DATE: 11-9-95 RH

# T.H. 36 TURN LANES

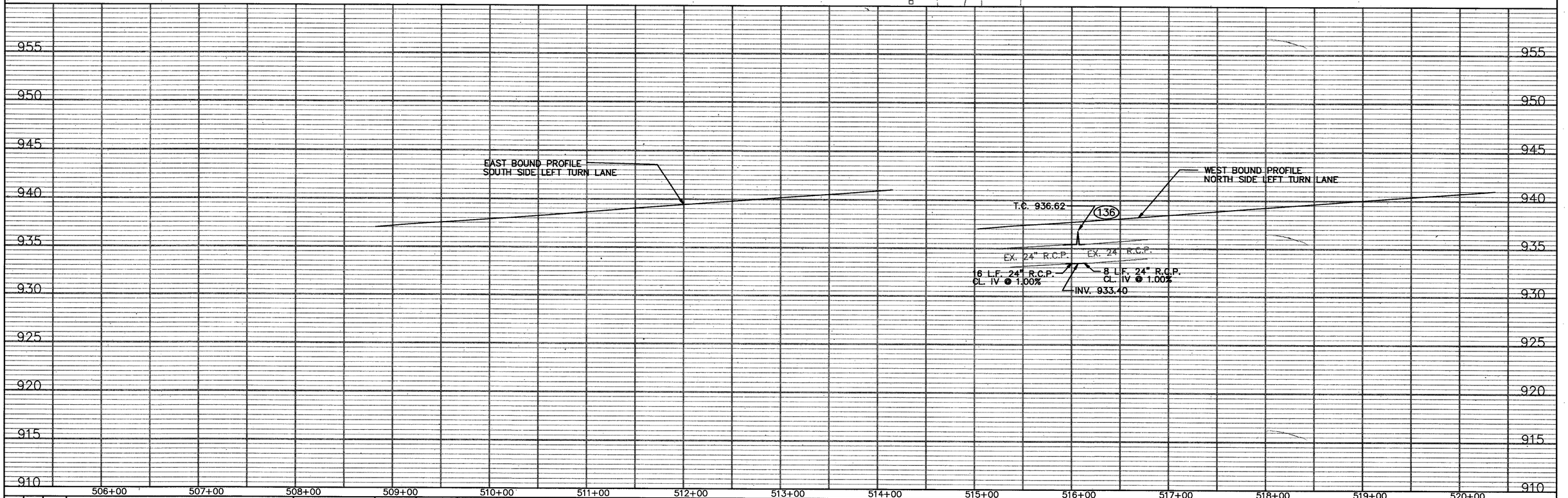


| NO. | BY | DATE | REVISIONS | ITEM | DESIGN | CHECKED |
|---|---|---|---|---|---|---|
| | | | | | | |

I hereby certify that this plan was prepared by me, or under my direct supervision and that I am a duly Registered Professional Engineer under the laws of the state of Minnesota.
Date: 2/1/94 Reg. No. 18612

ENGINEERS ■ ARCHITECTS ■ PLANNERS

STILLWATER, MINNESOTA
MARKET PLACE

T.H. 36 TURN LANE RECONSTRUCTION

FILE NO. STILL9403
DATE 2/1/94
21 / 64

S.A.P. 169-010-04 P978

S:\M2\TIF93-1\9403CS08.DWG
NO ROTATION

BASE OVERLAY DRG. NO.

C/L CURVE DATA
Δ = 29°26'33"
L = 154.16'
T = 78.82'
R = 300.00'
P.C. = 3+55.22
P.T. = 5+09.37

20' UTILITY EASEMENT

SEE SHEET NO. 23

REMOVE BITUMINOUS PAVEMENT

8+09.8 END 20:1 SUBGRADE TAPER

7+80 END OVERLAY & WIDENING BEGIN RECONSTRUCTION BEG. 20:1 SUBGRADE TAPER

SILT FENCE 35' LEFT

REMOVE 4' WIDE BIT. SHOULDER PAVEMENT ( 2" THICK) SEE DETAIL D SHEET 6

BEGIN SILT FENCE 4+00 35' LEFT

3+96 MATCH DRIVEWAY

5+93 MATCH DRIVEWAY

C/L CURVE DATA
Δ = 29°09'58"
L = 152.71'
T = 78.05'
R = 300.00'
P.C. = 1+52.77
P.T. = 3+05.48

WASHINGTON AVENUE

SAW CUT BITUMINOUS

EDGE OF WATER

1+40 BEGIN OVERLAY & WIDENING
S.A P. 169-010-03
S.P. 8204-44

REMOVE & REPLACE BITUMINOUS PAVEMENT AND WIDEN. SEE DETAIL SH. 6 CONTRACTOR TO COORDINATE THIS WORK WITH MN/DOT SIGNAL CONTRACTOR.

SAW CUT BITUMINOUS

T.H. 36

TH 36 FRONTAGE RD.

N

SCALE: 1"= 50'

FINAL PLAN
CONFORMING TO CONST. RECORDS
DATE: 11-8-95

EXISTING GRADE

PROPOSED GRADE AT BASELINE

P.I. 7+50 ELEV. 932.00
P.I. 4+80 ELEV. 934.30
P.I. 3+50 ELEV. 937.26
STA. 1+40 ELEV. 935.64 BEGIN OVERLAY AND WIDENING S.A.P. 169-010-03 S.P. 8204-44

-0.69%
-0.85%
-2.28%
+0.77%

50' V.C. M=0.01
50' V.C. M=0.07
50' V.C. M=0.19

940 935 930 925 920 915 910 905 900 895

9+00 8+00 7+00 6+00 5+00 4+00 3+00 2+00 1+00 0+00 1-00 2-00 3-00 4-00 5-00

TH 36 FRONTAGE RD.

| NO. | BY | DATE | REVISIONS | ITEM | DESIGN | CHECKED |
|---|---|---|---|---|---|---|
| 1 | TM | 6/8 | ADD 20' UTILITY EASREMENT | | | |

I hereby certify that this plan was prepared by me or under my direct supervision and that I am a duly Registered Professional Engineer under the laws of the state of Minnesota.
Date: 2/1/94 Reg. No. 18612

ENGINEERS ■ ARCHITECTS ■ PLANNERS

STILLWATER, MINNESOTA
MARKETPLACE

STREET

FILE NO. STILL9403
DATE 2/1/94
22/64

S.P. 8204-44 S.A.P. 169-010-03 P979

/CAD/M22/TIF93-1/94035302 01-25-94 1:13 pm